



# Regional SE Data & Scenario Planning Update

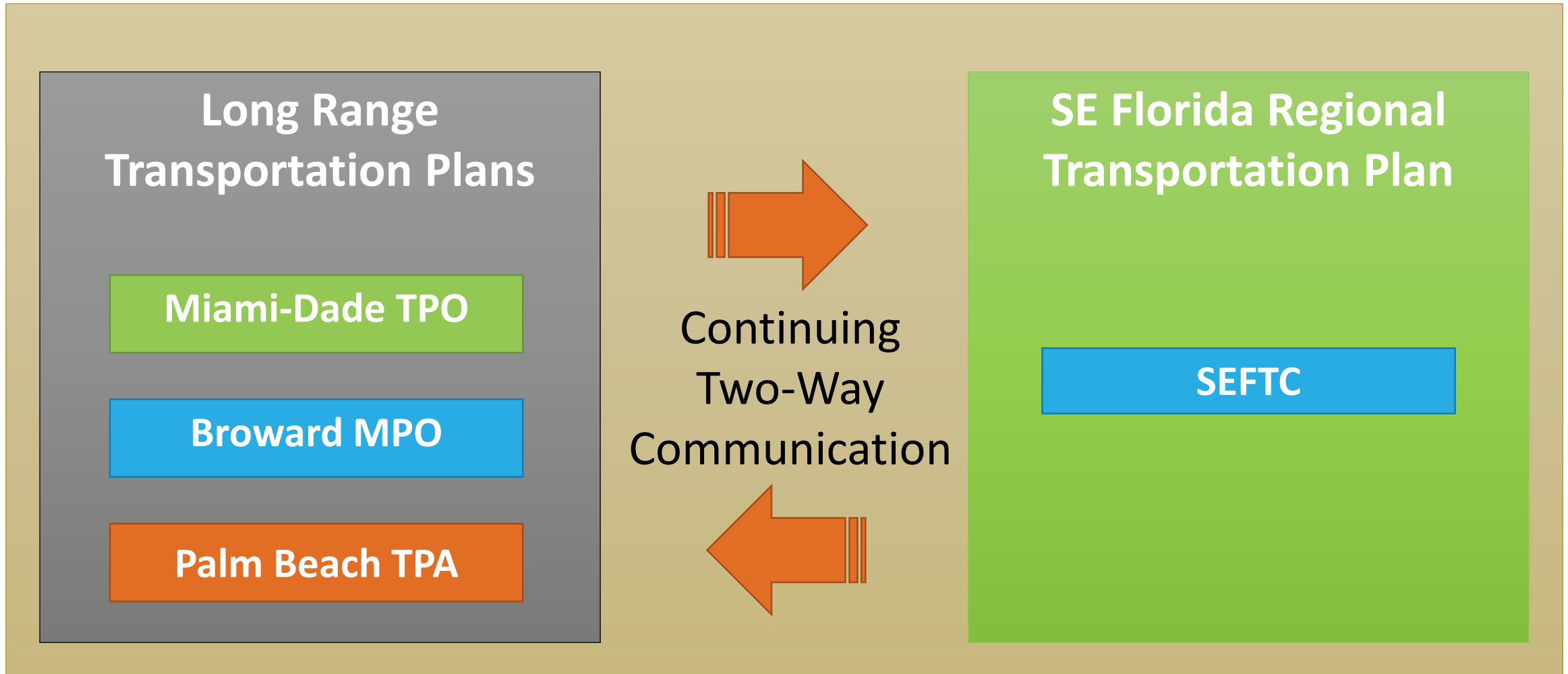




# 2045 RTP VISION

Create a shared regional transportation document that identifies regional needs, funding, and policies that serve and benefit the entire Southeast Florida region.

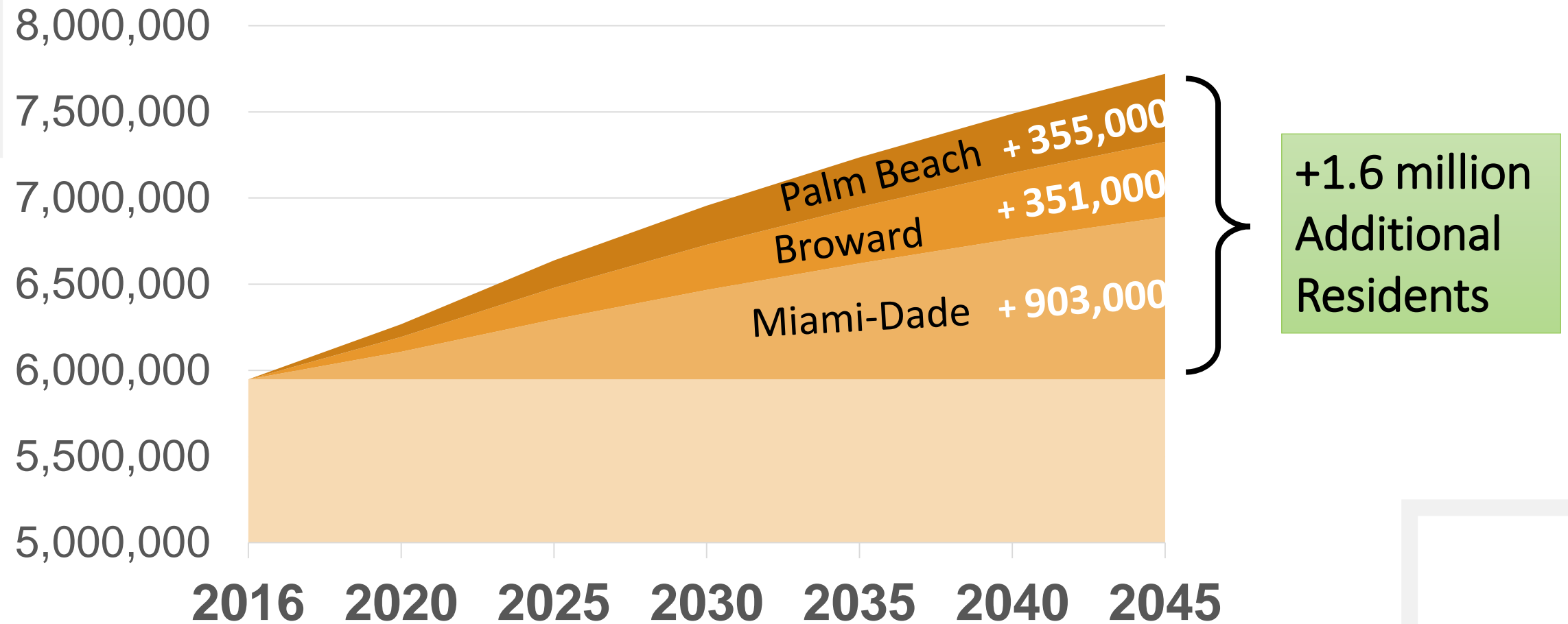
# Regional Transportation Plan Supports and is Informed by Individual MPO Plans



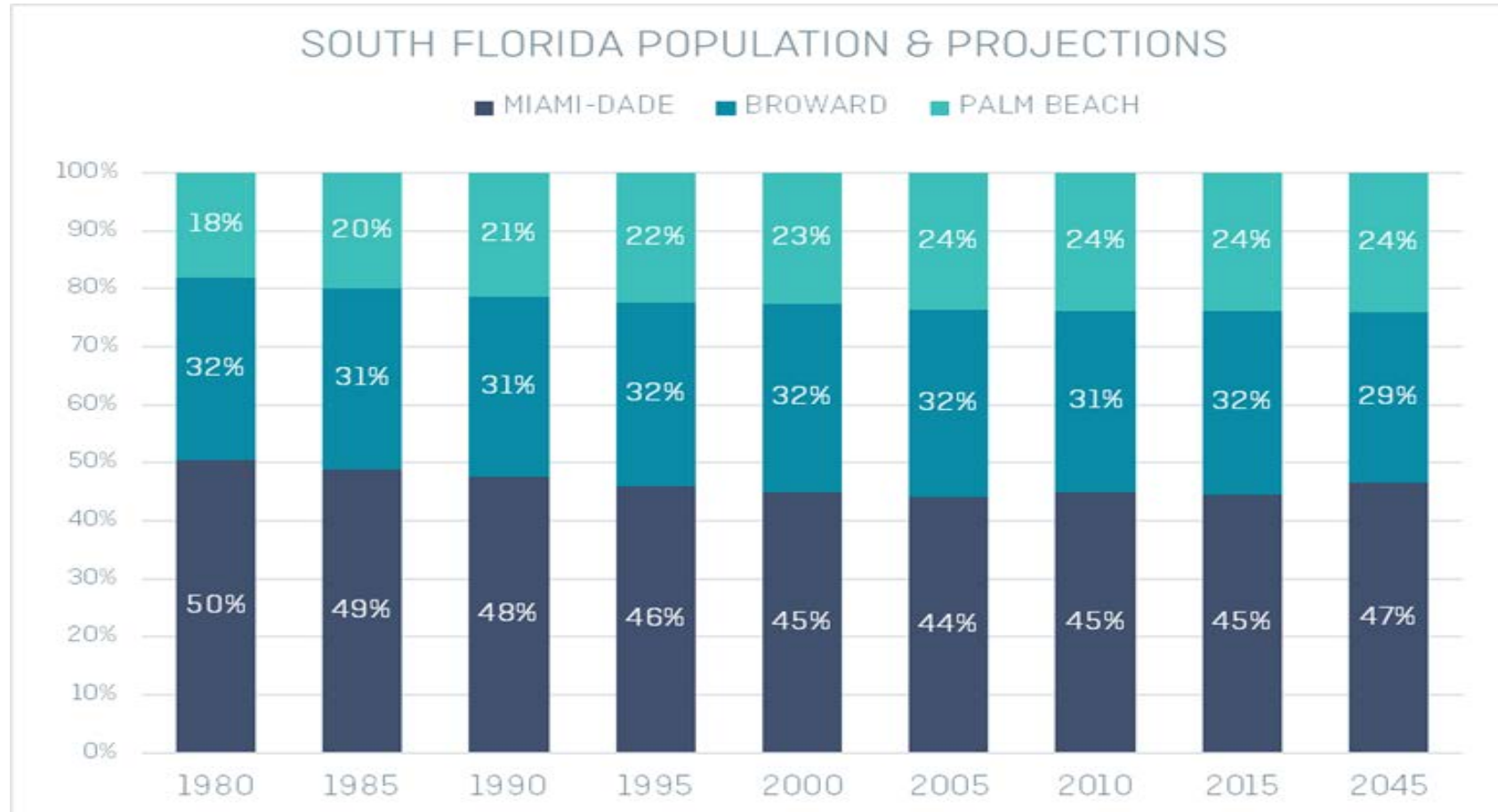
# REGIONAL GROWTH PROJECTIONS

Population		
County	2015	2045
Broward	1,827,000	2,178,000
Miami-Dade	2,630,000	3,533,000
Palm Beach	1,399,000	1,755,000
Total	5,856,000	7,409,000
Employment		
County	2015	2045
Broward	962,000	1,409,000
Miami-Dade	1,353,000	1,814,000
Palm Beach	721,000	931,000
Total	3,036,000	4,167,000

# REGIONAL GROWTH PROJECTIONS





# SOUTH FLORIDA POPULATION AND PROJECTIONS



# 2045 RTP SCENARIO PLANNING

Land Use and Development



Legislative Change and Transportation Investment

# 2045 RTP SCENARIO PLANNING

Land Use and Development

Constrained by existing funding programs and their respective funding limitations. Status quo development.

Trend

Transportation Investment & Legislative Change



# 2045 RTP SCENARIO PLANNING

Land Use and Development

Legislative changes to existing state funding programs to allow greater local funding flexibility between roadway and transit investments.

Trend

Transit  
Flexible

Transportation Investment & Legislative Change

# 2045 RTP SCENARIO PLANNING

Land Use and Development

New funding to support transit combined with existing funding programs with their existing funding limitations.

Trend

Transit  
Flexible

Regional  
Transit

Transportation Investment & Legislative Change

# 2045 RTP SCENARIO PLANNING

Land Use and Development

Alternative land use scenario that focuses future development in downtowns and along corridors served by premium transit.

Focused Development

Trend

Transit Flexible

Regional Transit

Transportation Investment & Legislative Change

# 2045 RTP SCENARIO PLANNING

